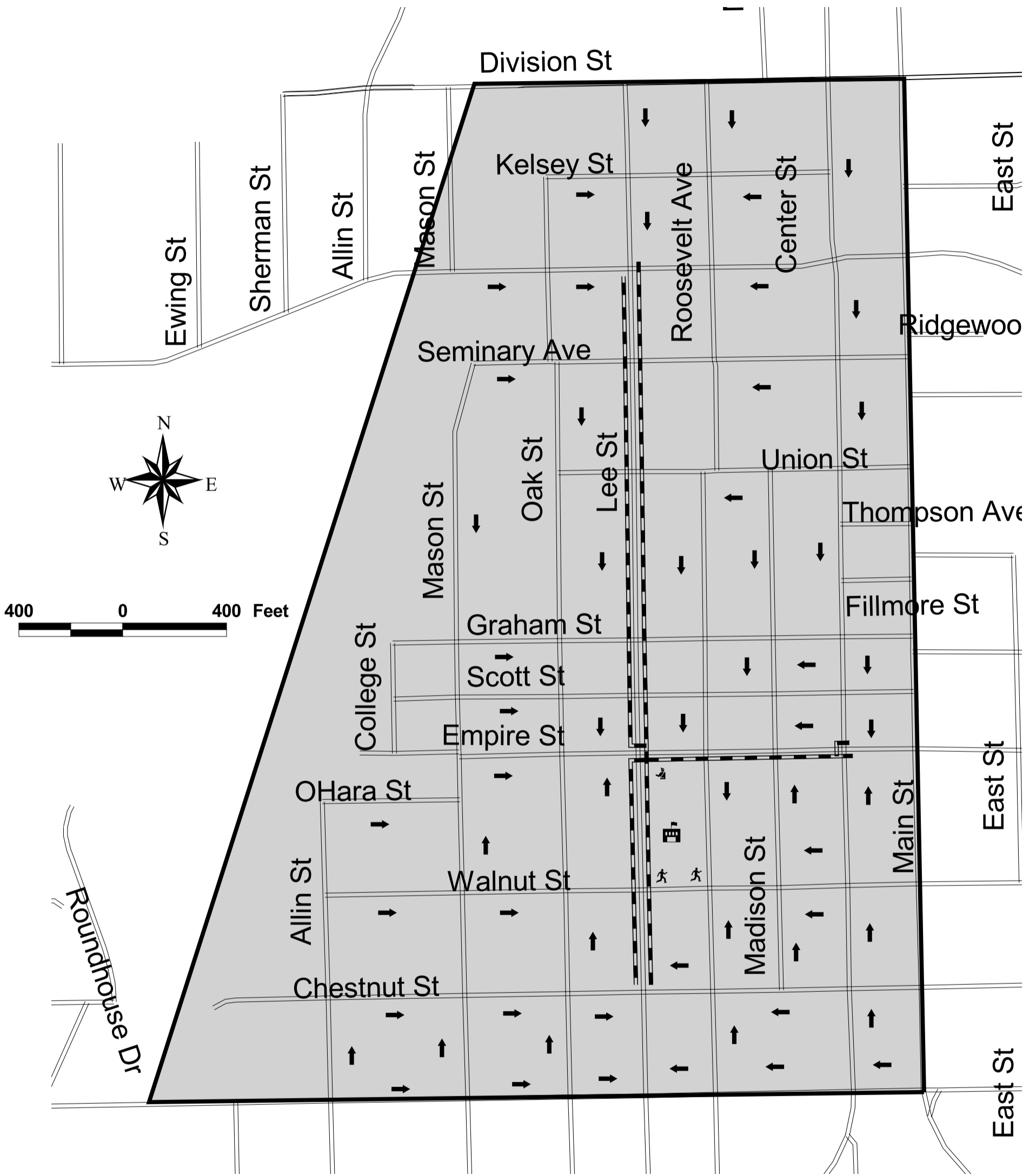









# Bent School Walking Route Plan



-  School Building
-  Safe Direction to School
- Crossing Protection**
-  Crossing Guard
-  Safety Patrol
-  School Walking Route
-  Streets
-  School Walking Area Boundary



Produced 5/25/00  
by the  
City of Bloomington  
Engineering Department  
with Data from  
the McLean County GIS